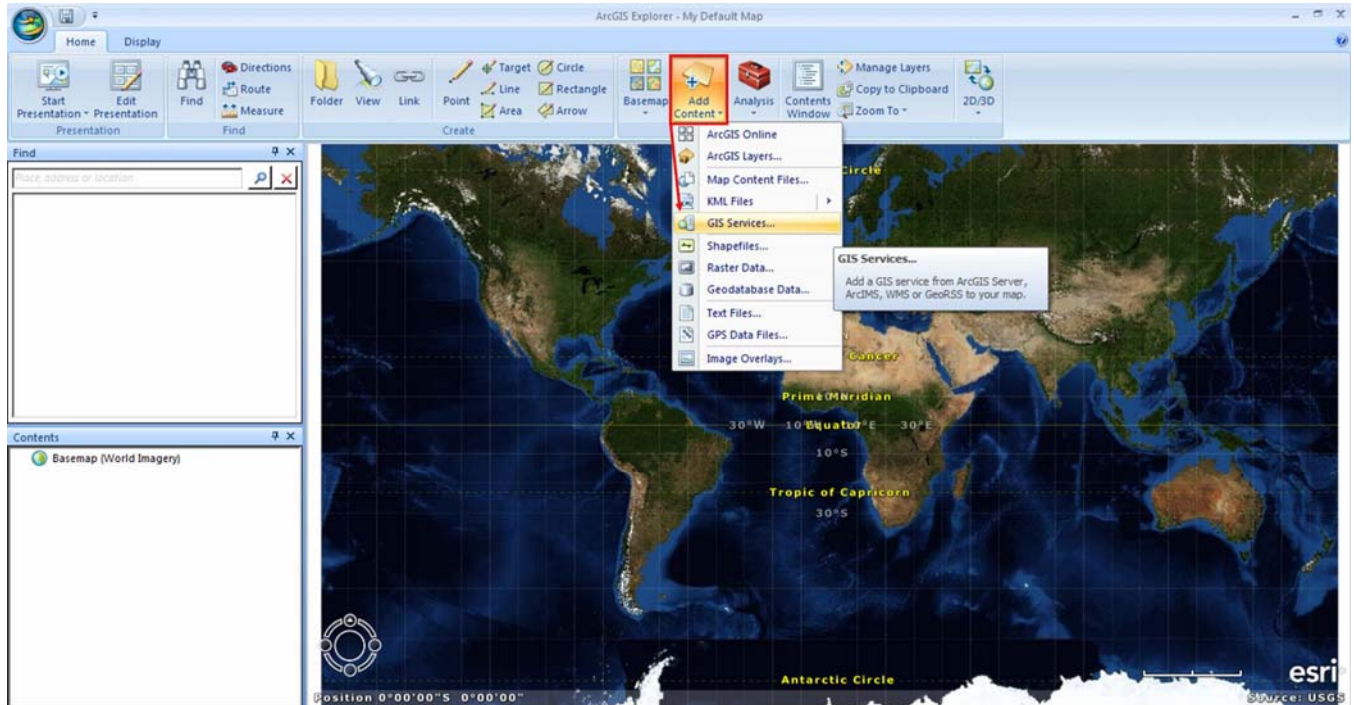


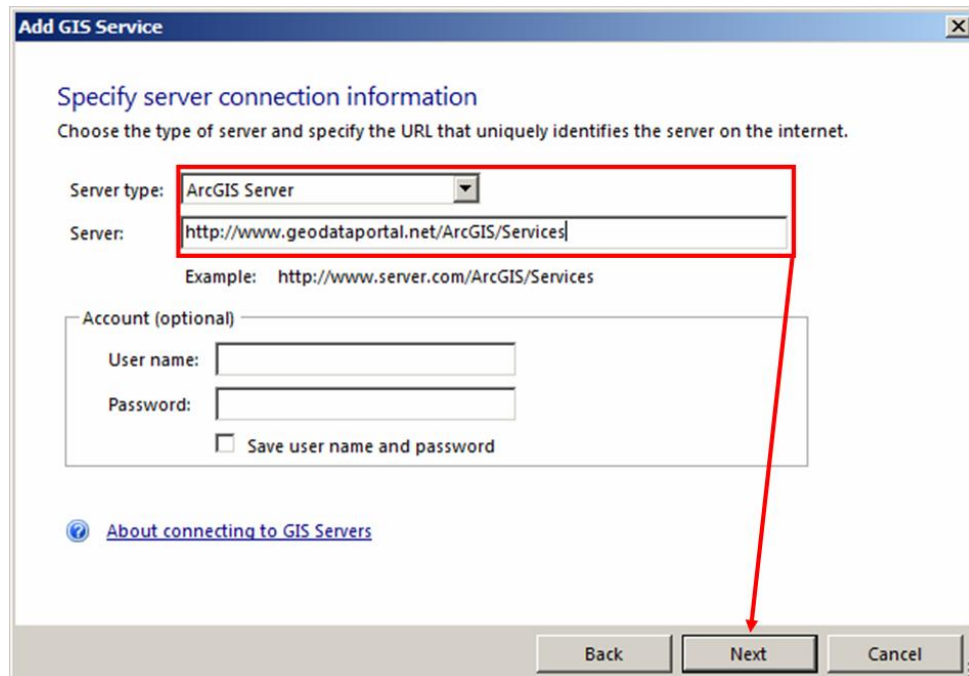
1. After launching ArcGIS Explorer, select 'Add Content' and choose 'GIS Services':



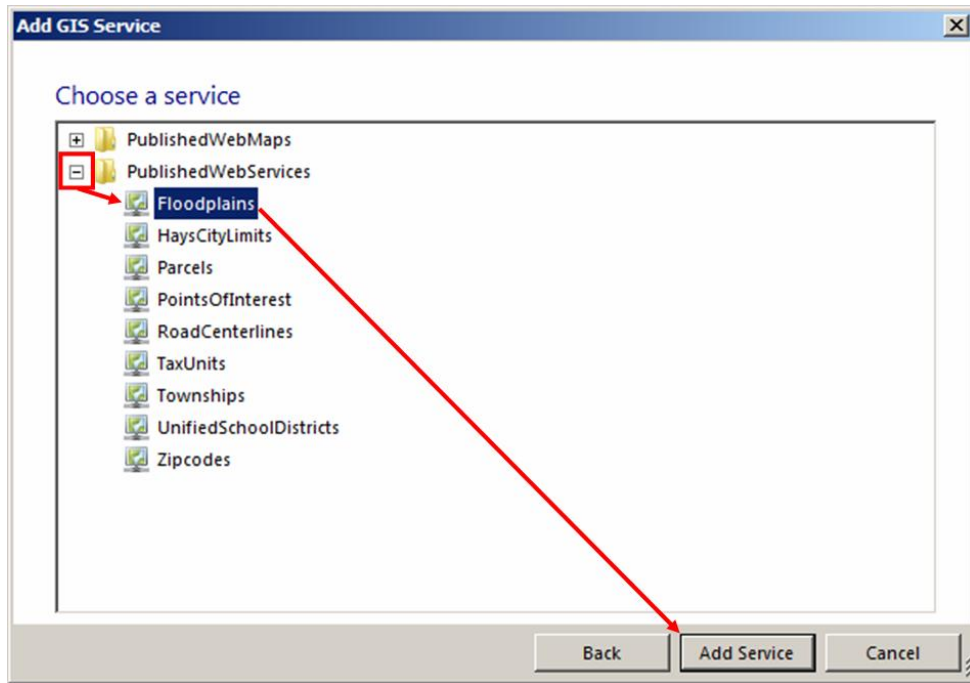
2. In the 'Add GIS Service' dialogue, ensure that Server Type is set to 'ArcGIS Server' and enter the following URL in the 'Server' entry field:

<http://www.geodataportal.net/arcgis/services/>

Click 'Next':



- To add a map service, expand 'PublishedWebServices', select the appropriate map service, and click 'Add Service':



- The map service is now added and will appear in the 'Contents' panel:

