



not for sale - L.S.H.  
add to H.

1-2



Delaware Street

1909

St Mary's Street



St Peter's Street



St Mary's Street

John and Joseph Goetz Addition to Harzog.

Description of this John and Joseph Goetz addition to Harzog. Commencing at a point <sup>twenty-one</sup> 25 ft. east center of Goetz Avenue and thirty (30) ft north of center of Delaware Street; thence north on east line of Goetz Ave. 60ft + 60ft + 60ft + 60ft + 60ft. to north west corner of Lot five (5) Block One (1); thence ninety (90) ft. east to alley twelve (12) ft. wide; thence ninety ft (90) east to St. Peter St. 50ft. wide; thence ninety feet (90) east to alley 12 ft. wide; thence ninety (90) ft. east to St. Mary's Street; thence three hundred (300) ft. south along the west side of St. Mary's Street which is fifty ft. wide; thence ninety (90) ft. west to alley twelve (12) ft. wide thence west ninety (90) ft. to St. Peter Street, fifty (50) ft. wide; thence west ninety (90) ft. to alley twelve (12) ft. wide; thence west ninety ft (90) to Goetz Ave, the place of beginning. All lots in Block One and Two to be sixty ft (60) by ninety (90) ft. and each block to contain ten (10) lots.

Filed for record March 25, 1909.

A. Schueler Jr., Register of Deeds.

I Herley attest and approve  
Bernard Marley  
C. S. S. W.

( DEDICATION )

KNOW ALL MEN BY THESE PRESENTS, That I Joseph Goetz of Ellis County Kansas, have caused to be surveyed and platted for record, in accordance with the laws of the State of Kansas, a certain portion of the South West Quarter, (SW $\frac{1}{4}$ ) of Section Six (6) Township Fourteen (14) South of Range Sixteen (16) West of the 6th P.M. to be named John and Joseph Goetz's addition to the Town of Harzog, the plat hereto attached consisting of Two (2) Blocks Numbered One (1) and Two (2) and each contains Ten Lots 60 by 90 feet, Showing all the Streets & Alleys, by there causes baundaries and extent the lenght and width of Lots intended for sale, being indicated on said plat by figures in red ink given in feet and the width of all Streets and Alleys being shown in like manner, and all Streets and Alleys as shown on said plat, being hereby dedicated for public use forever, and that part hereof is a correct plat of said Town site.

IN WITNESS WHEREOF, I have hereunto set my hand this 25th day of March A. D. 1909.

Joseph Goetz